

MAHNOMEN COUNTY E 9-1-1
REQUEST FOR ADDRESS ASSIGNMENT

Name: _____
Home Telephone Number: _____
Daytime Telephone Number: _____
Currant Mailing Address: _____

Name of road your driveway comes off of: _____
What is the closest intersection from your driveway?(Fore example, State Hwy 200 & US Hwy 59 or 190th Ave and 200th St) _____

Indicate Which Side of Road Driveway is on: North ___ South ___ East ___ West ___

Your neighbors Names: To North: _____ Distance to driveway _____
To South: _____ Distance to driveway _____
To East: _____ Distance to driveway _____
To West: _____ Distance to driveway _____

LOCATION (BRIEF DESCRIPTION & SKETCH ON SEPARATE PIECE OF PAPER)
Approximate distance (feet, yards, tenths of miles, etc.) and direction your driveway will be from the nearest intersection or nearest neighbor's driveway. Please do not use legal description. We must have the location where your driveway will meet the road.


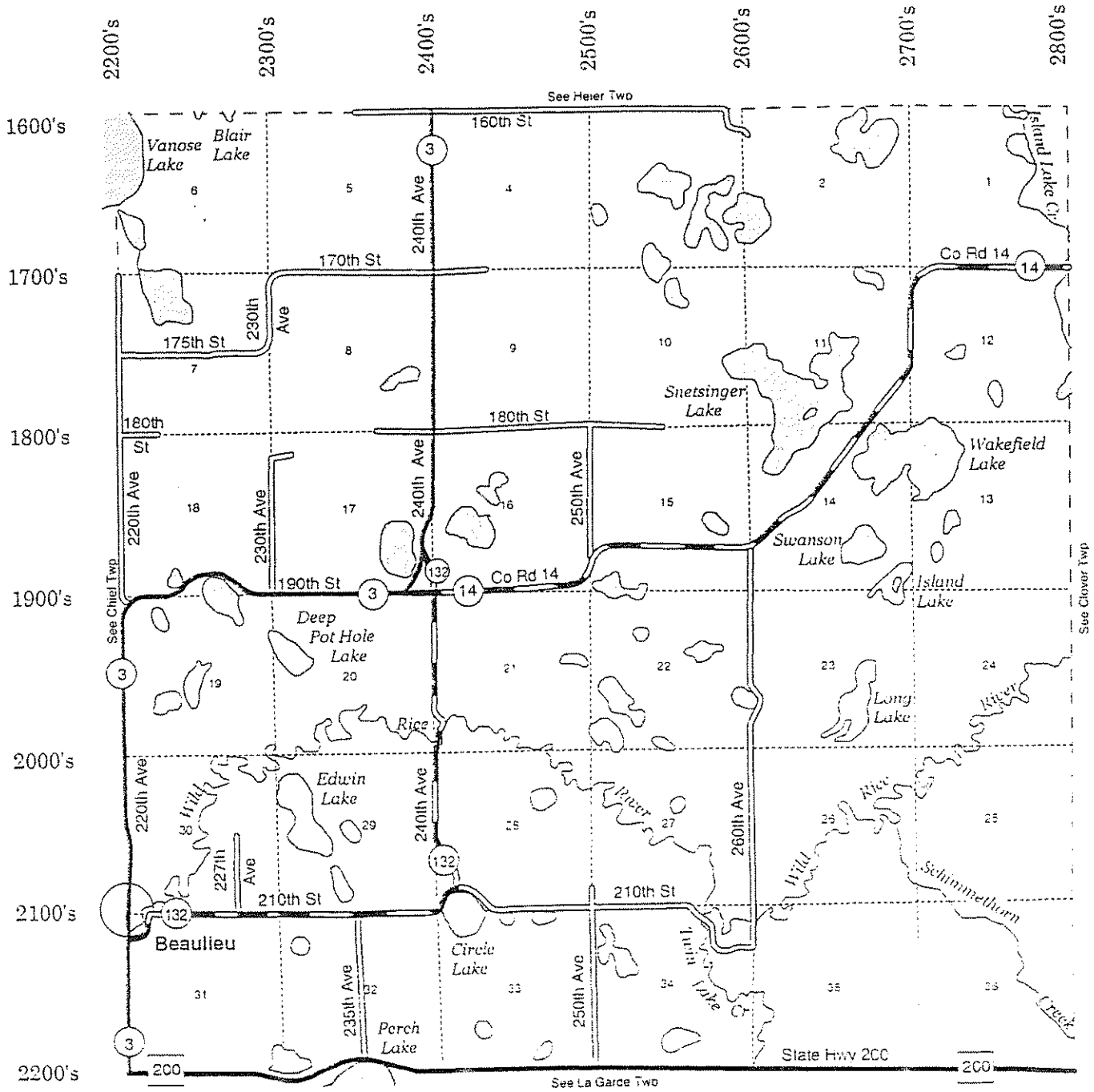
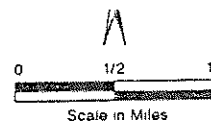
Do You Have Multiple Phone Numbers? Yes ___ No ___
If Yes: List the Location that EACH Number Dials From:
Phone Line 1: _____ Phone Line 2: _____ Phone Line 3: _____
Number of Residents That Share Your Driveway: _____
Names of Residents That Share Your Driveway: _____
Do You Own or Rent This Structure? Own ___ Rent ___
Name of Owner (if Renting): _____
Was This Structure Recently Built? Yes ___ If yes, when (Date Built) _____ No ___
Former Owner (if New Purchase): _____
Are You Near a Lake? Yes ___ If yes, Name _____ No ___
How long have you lived at this residence? _____

Latitude/Longitude of Driveway Location N _____
(GPSPoint) W _____

NEW ADDRESS;
Today's Date _____
Technician _____
Date Notification sent _____

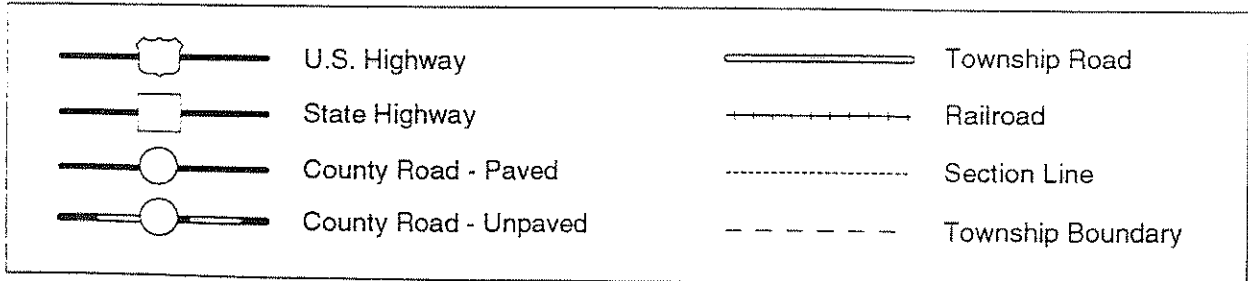
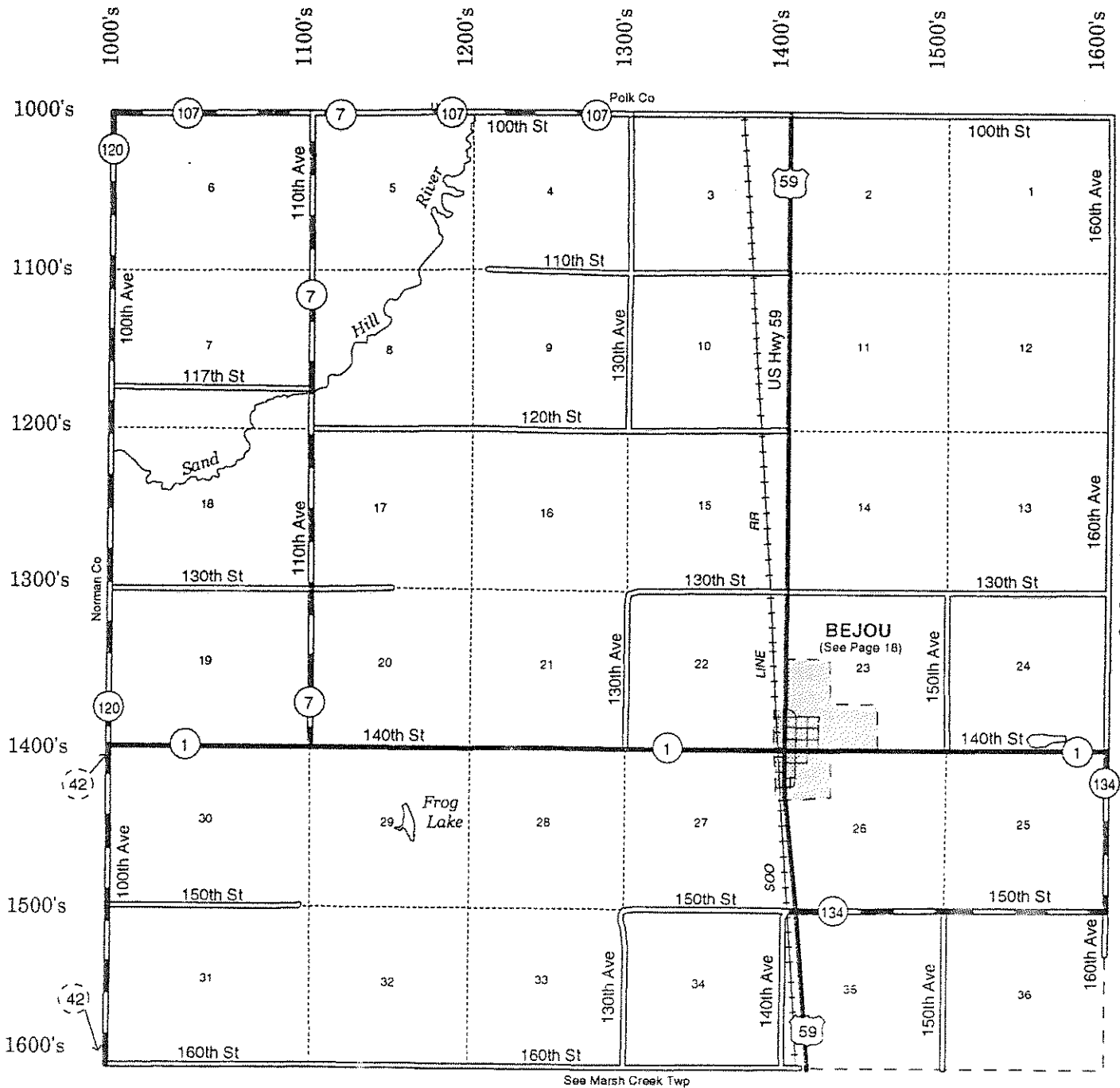
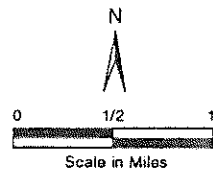
Beaulieu

T 145 N - R 40 W



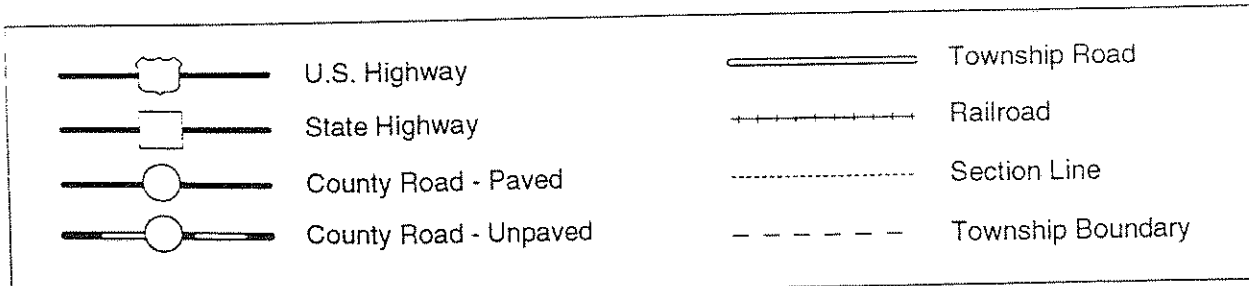
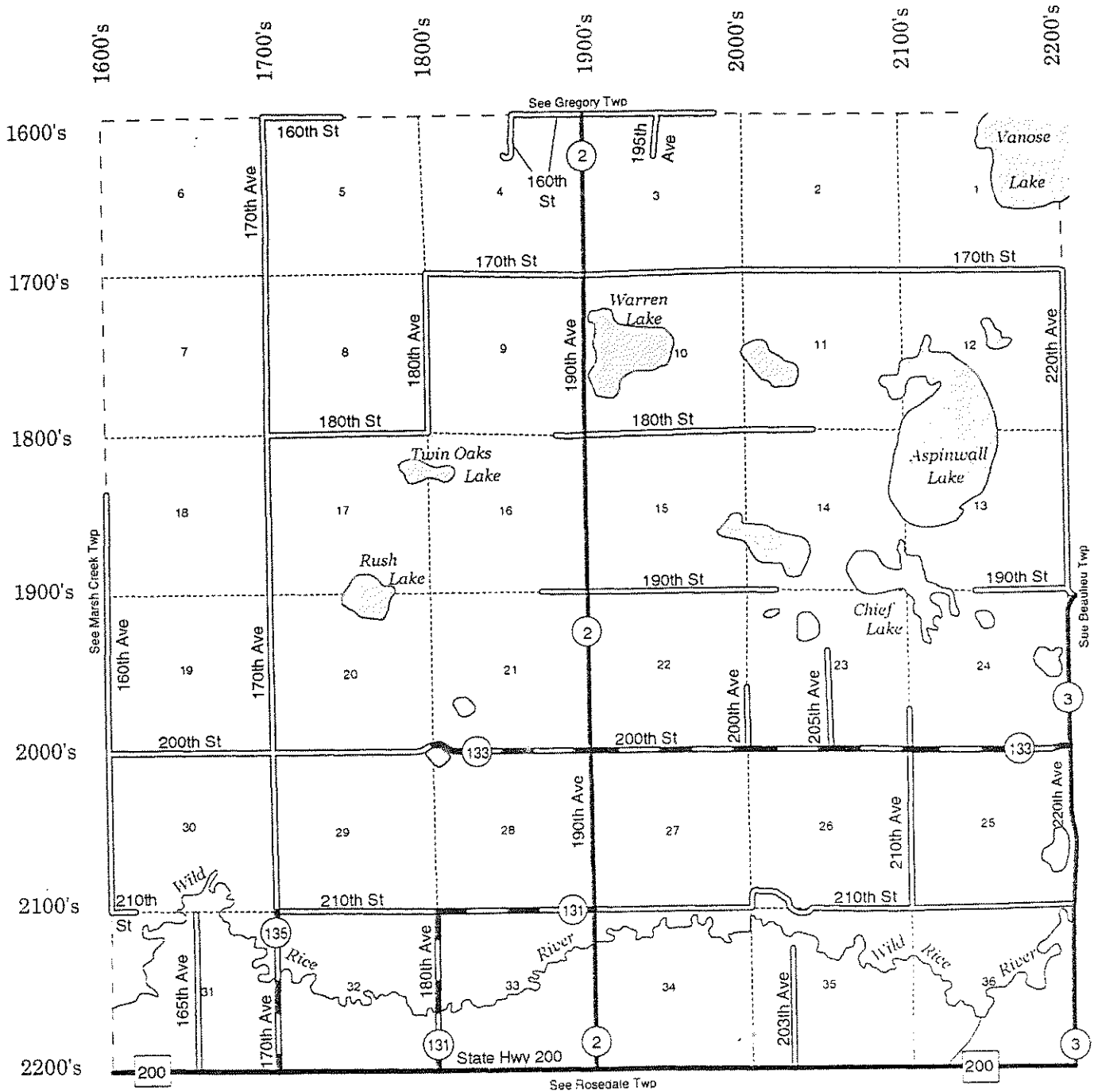
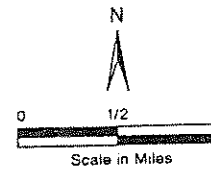
Bejou

T 146 N - R 42 W



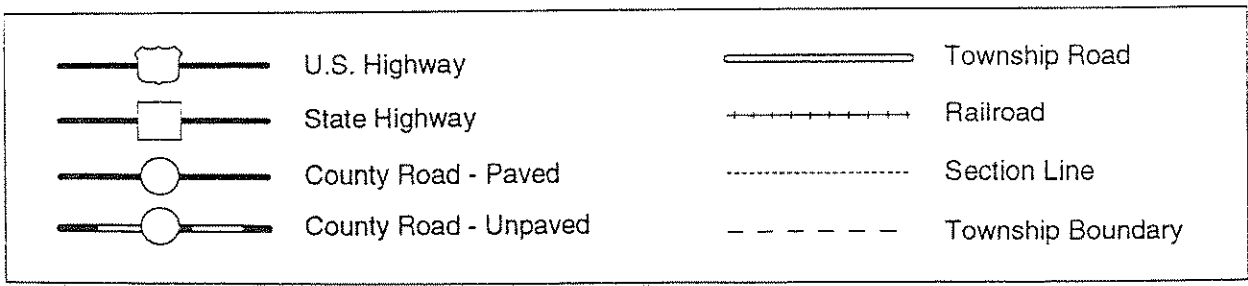
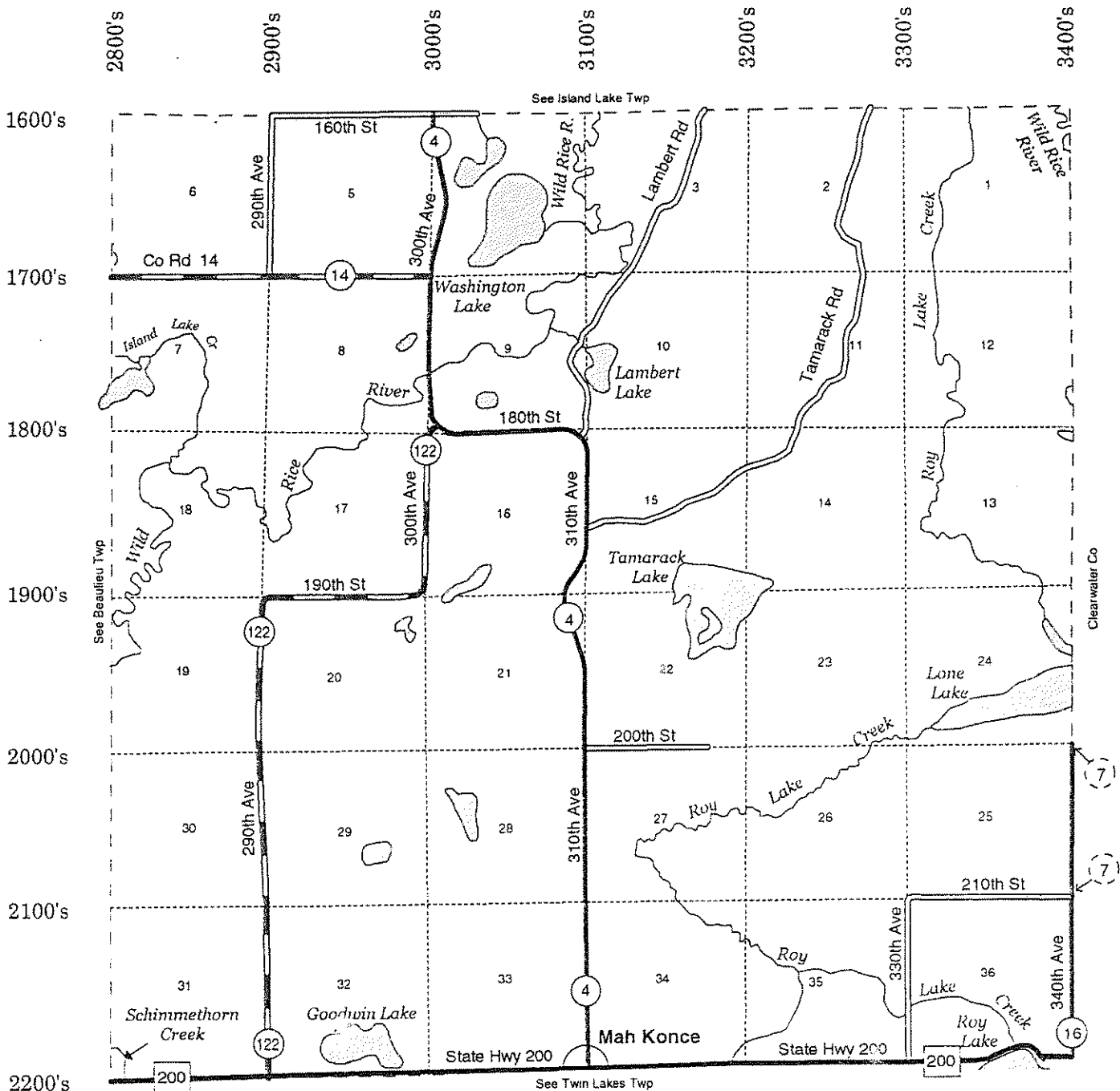
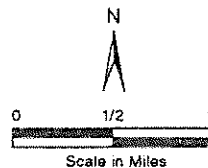
Chief

T 145 N - R 41 W



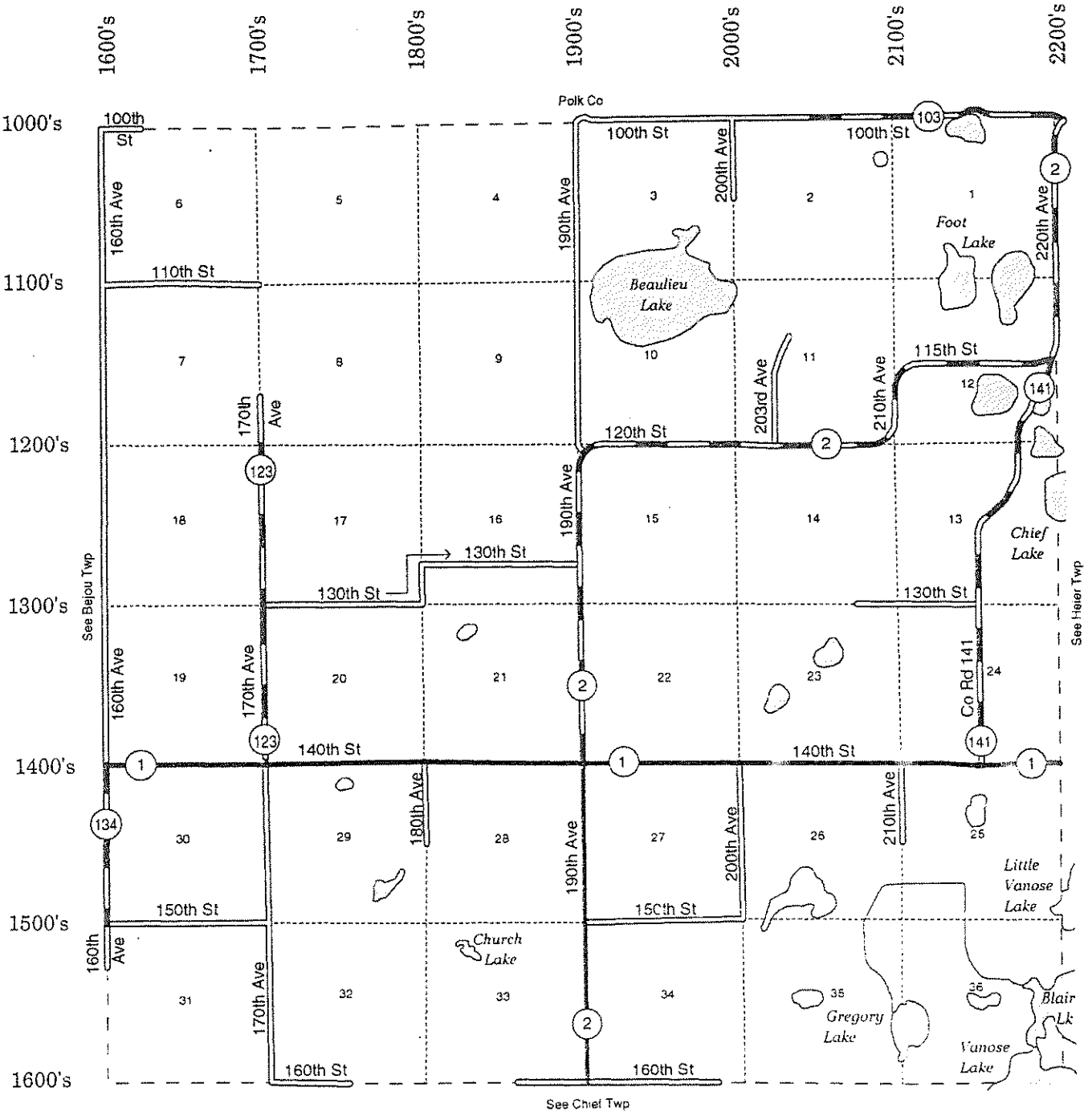
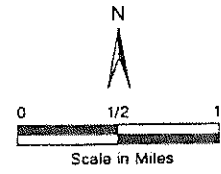
Clover

T 145 N - R 39 W



Gregory

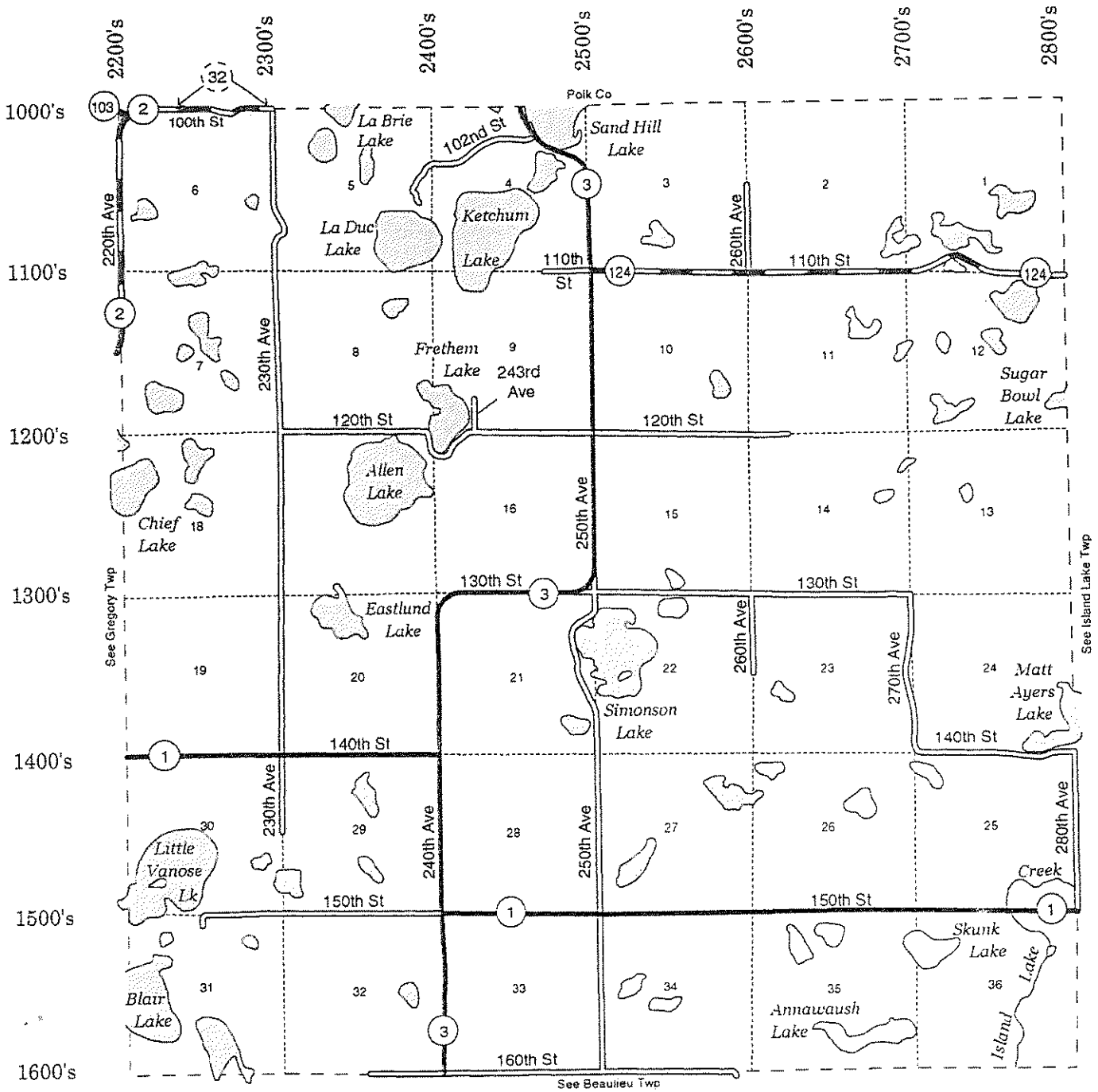
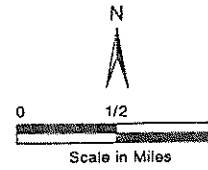
T 146 N - R 41 W



	U.S. Highway		Township Road
	State Highway		Railroad
	County Road - Paved		Section Line
	County Road - Unpaved		Township Boundary

Heier


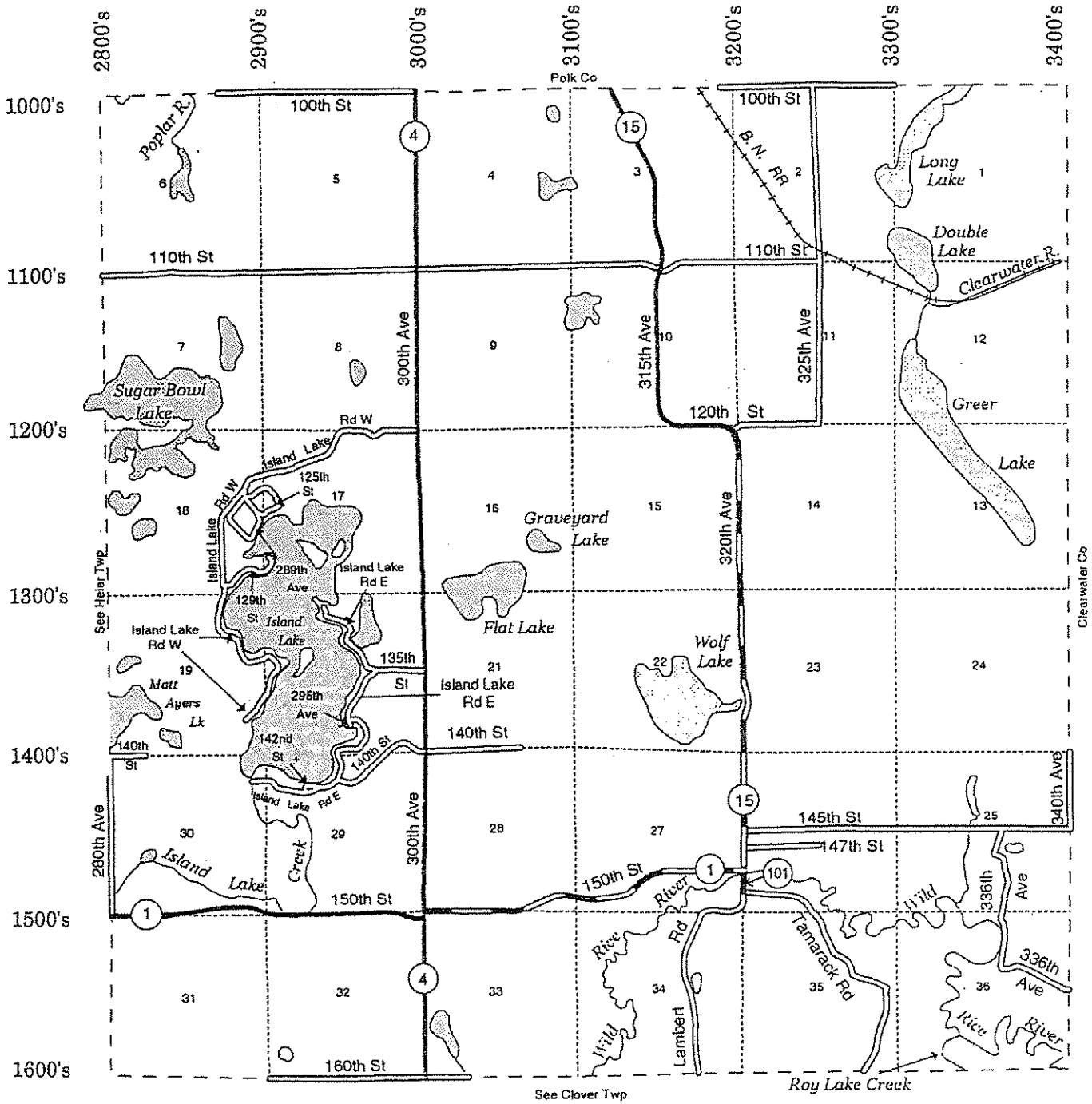
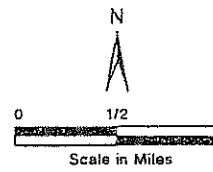
T 146 N - R 40 W



	U.S. Highway		Township Road
	State Highway		Railroad
	County Road - Paved		Section Line
	County Road - Unpaved		Township Boundary

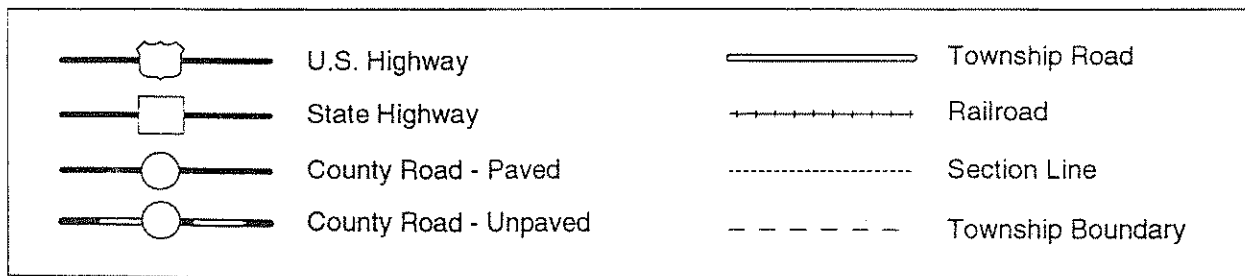
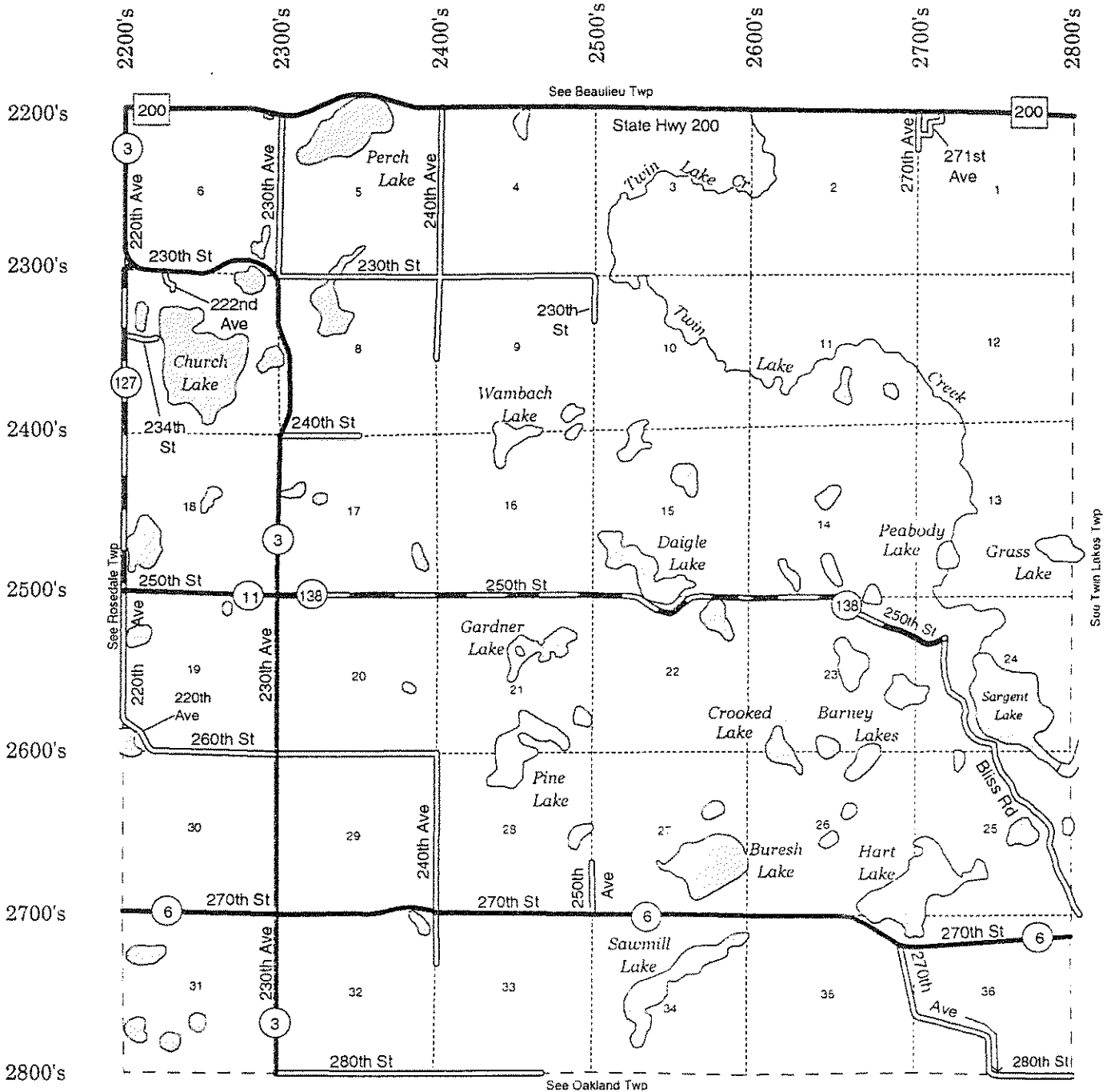
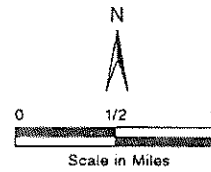
Island Lake

T 146 N - R 39 W



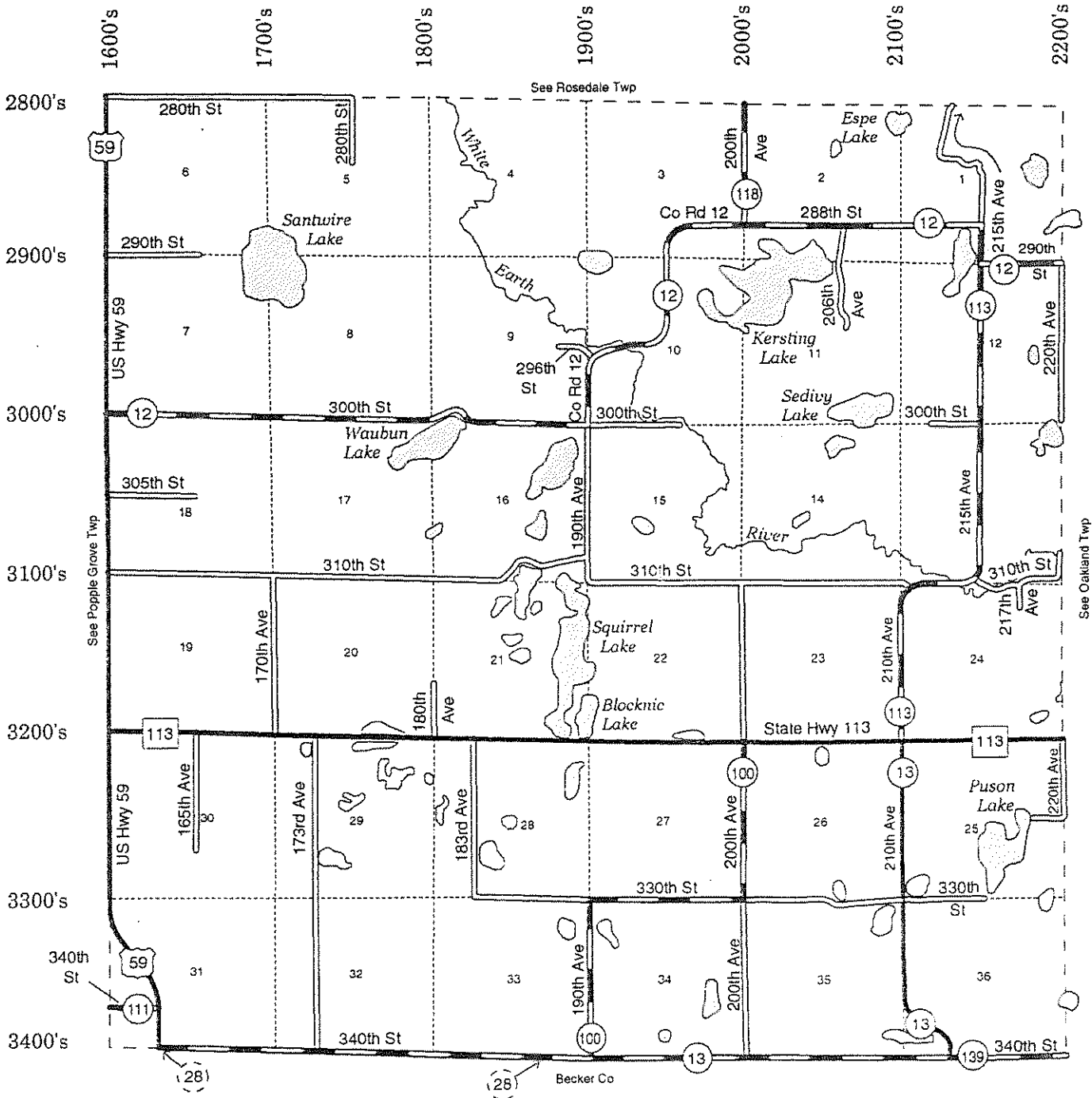
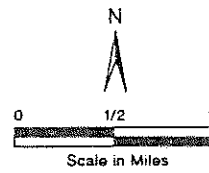
La Garde

T 144 N - R 40 W



Lake Grove

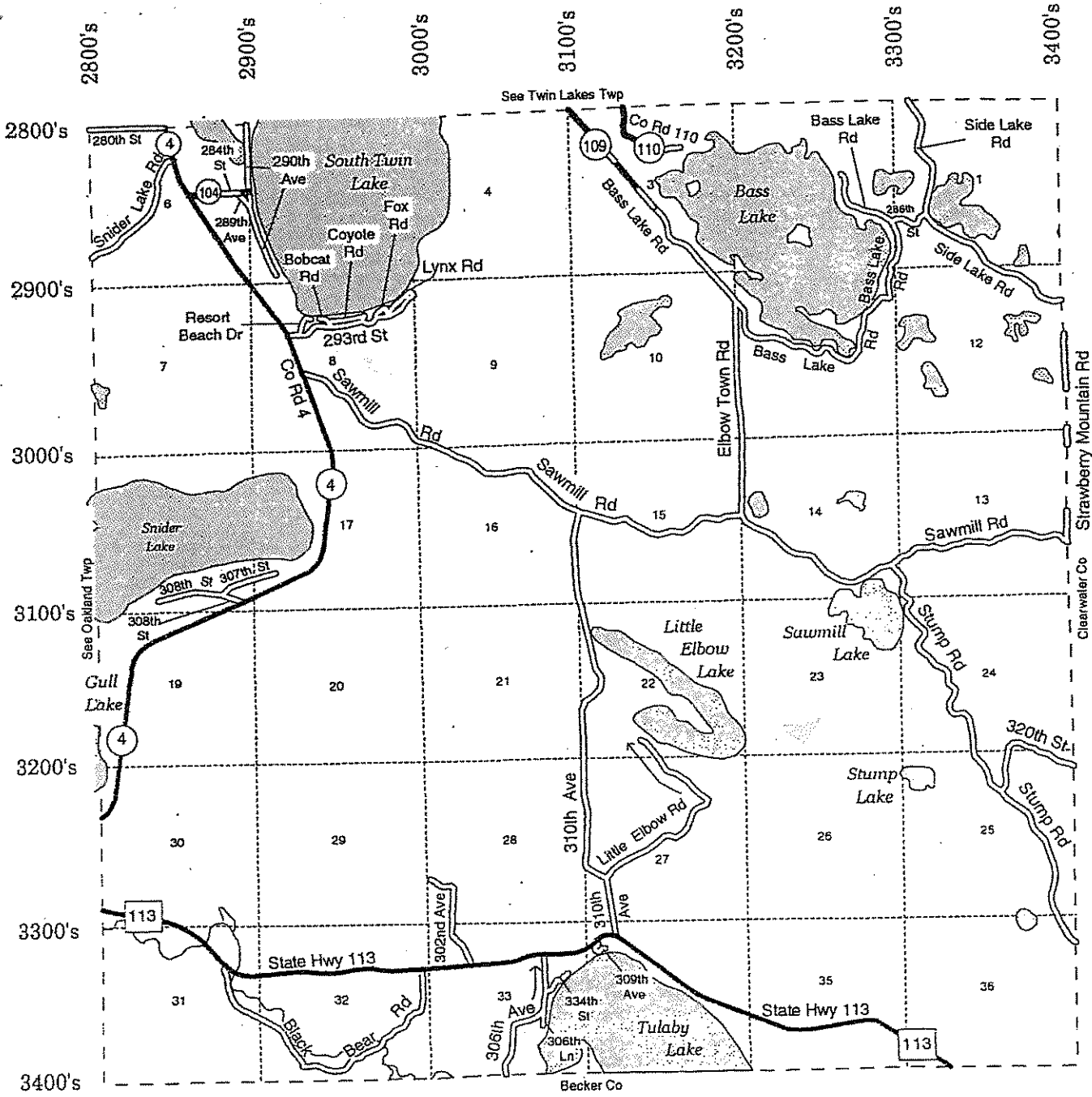
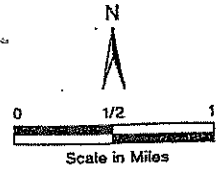
T 143 N - R 41 W



	U.S. Highway		Township Road
	State Highway		Railroad
	County Road - Paved		Section Line
	County Road - Unpaved		Township Boundary

Little Elbow

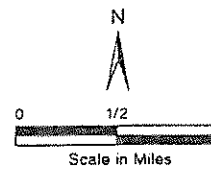
T 143 N - R 39 W



	U.S. Highway		Township Road
	State Highway		Railroad
	County Road - Paved		Section Line
	County Road - Unpaved		Township Boundary

Marsh Creek

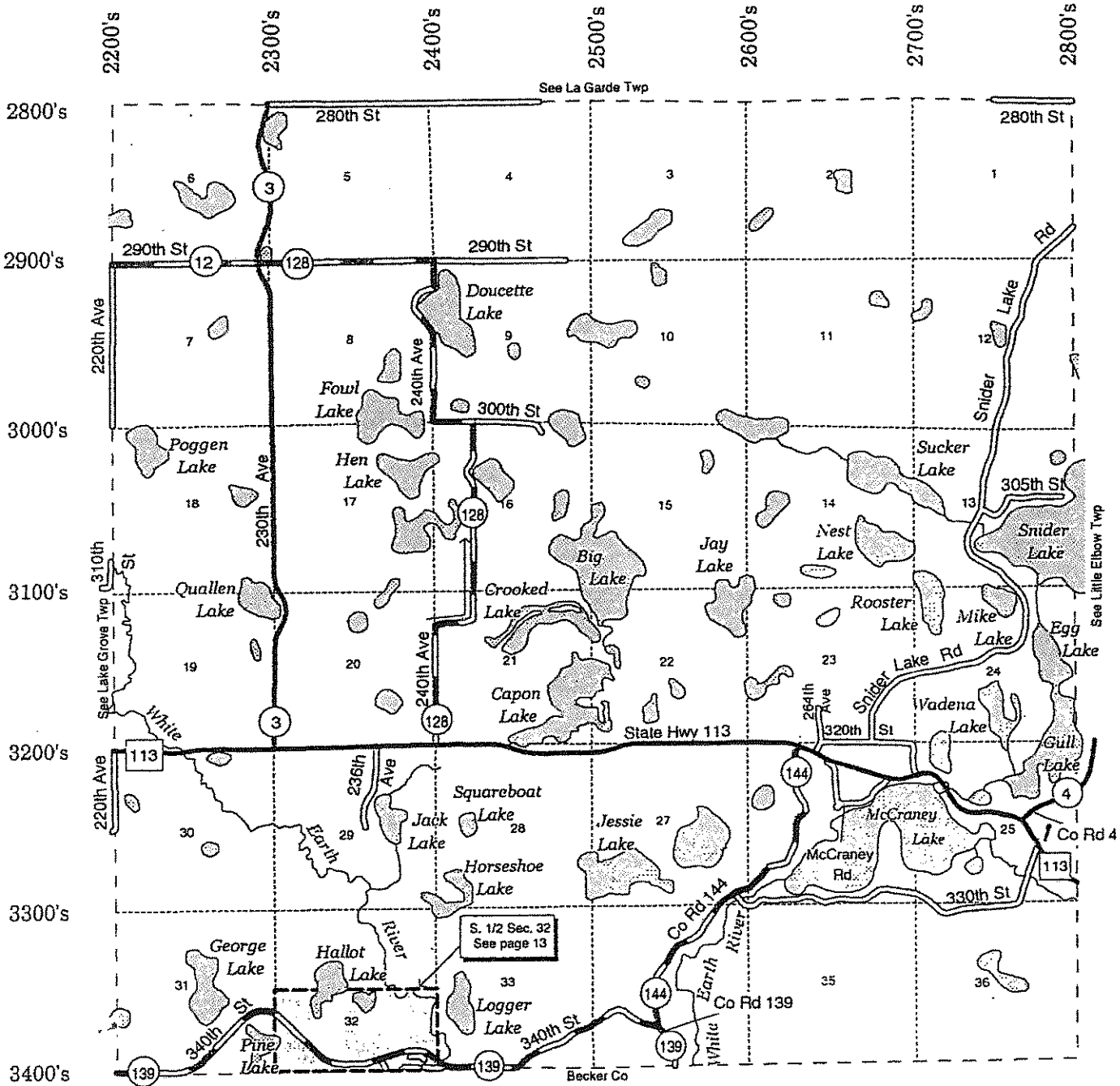
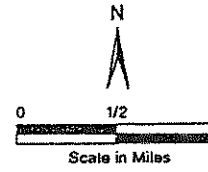
T 145 N - R 42 W



	U.S. Highway		Township Road
	State Highway		Railroad
	County Road - Paved		Section Line
	County Road - Unpaved		Township Boundary

Oakland


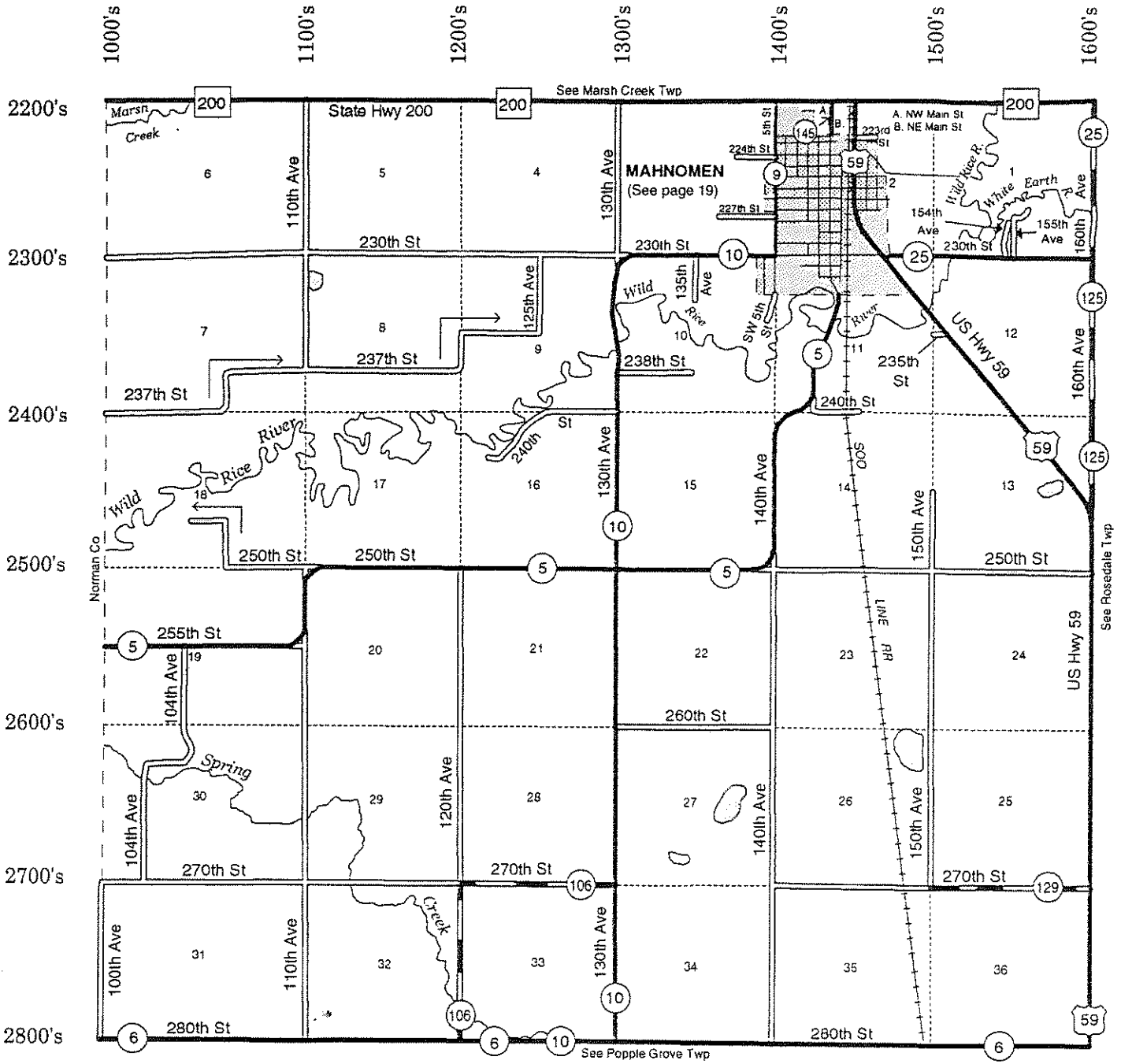
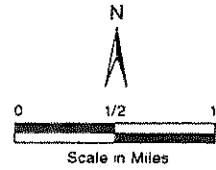
T 143 N - R 40 W



	U.S. Highway		Township Road
	State Highway		Railroad
	County Road - Paved		Section Line
	County Road - Unpaved		Township Boundary

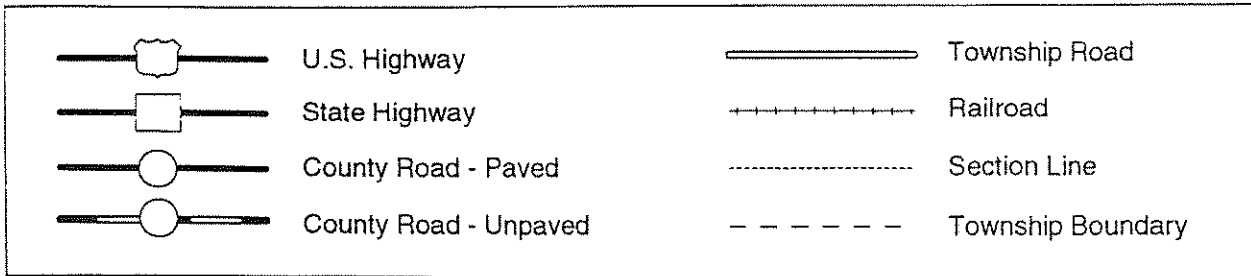
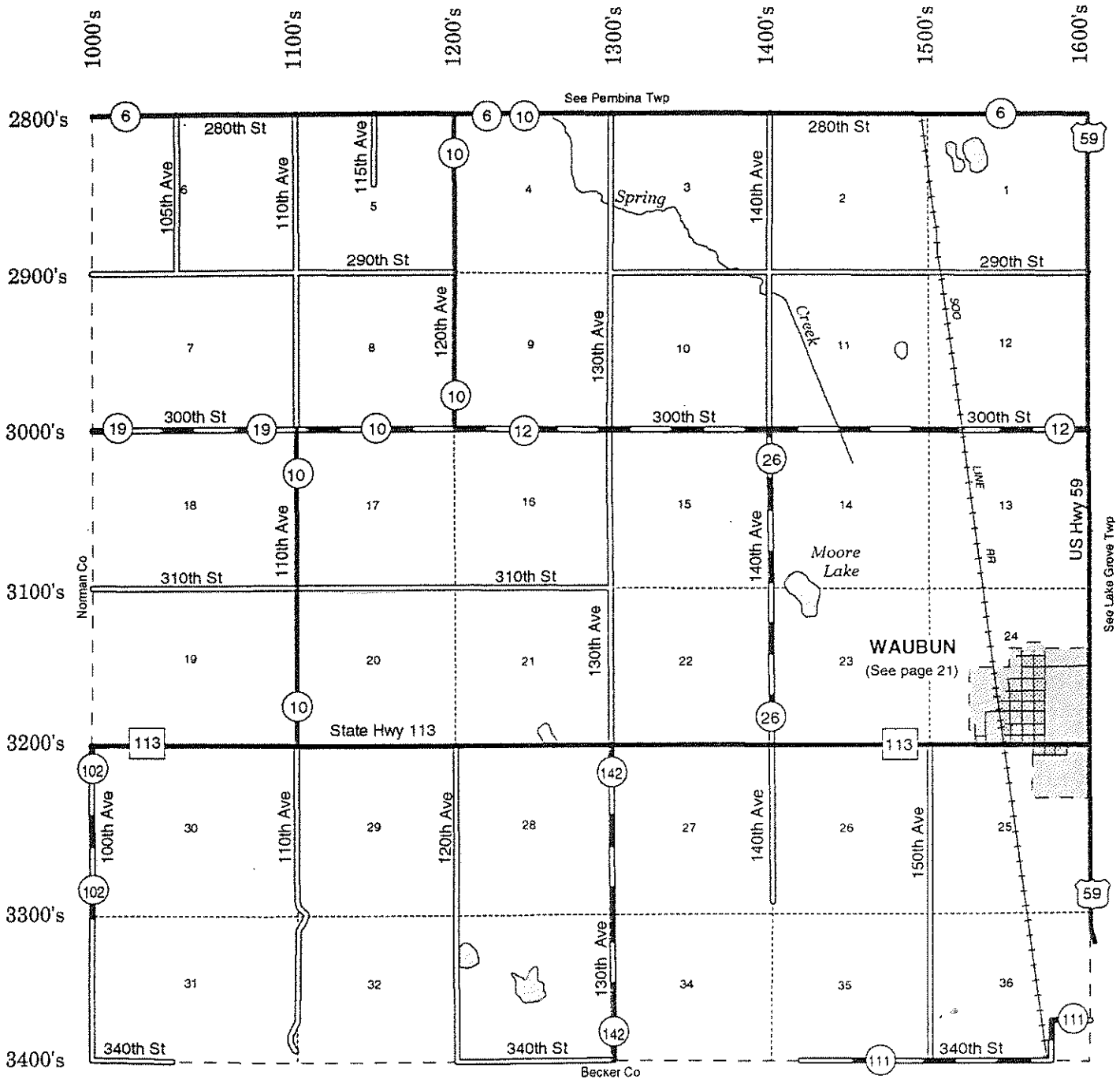
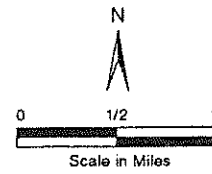
Pembina

T 144 N - R 42 W



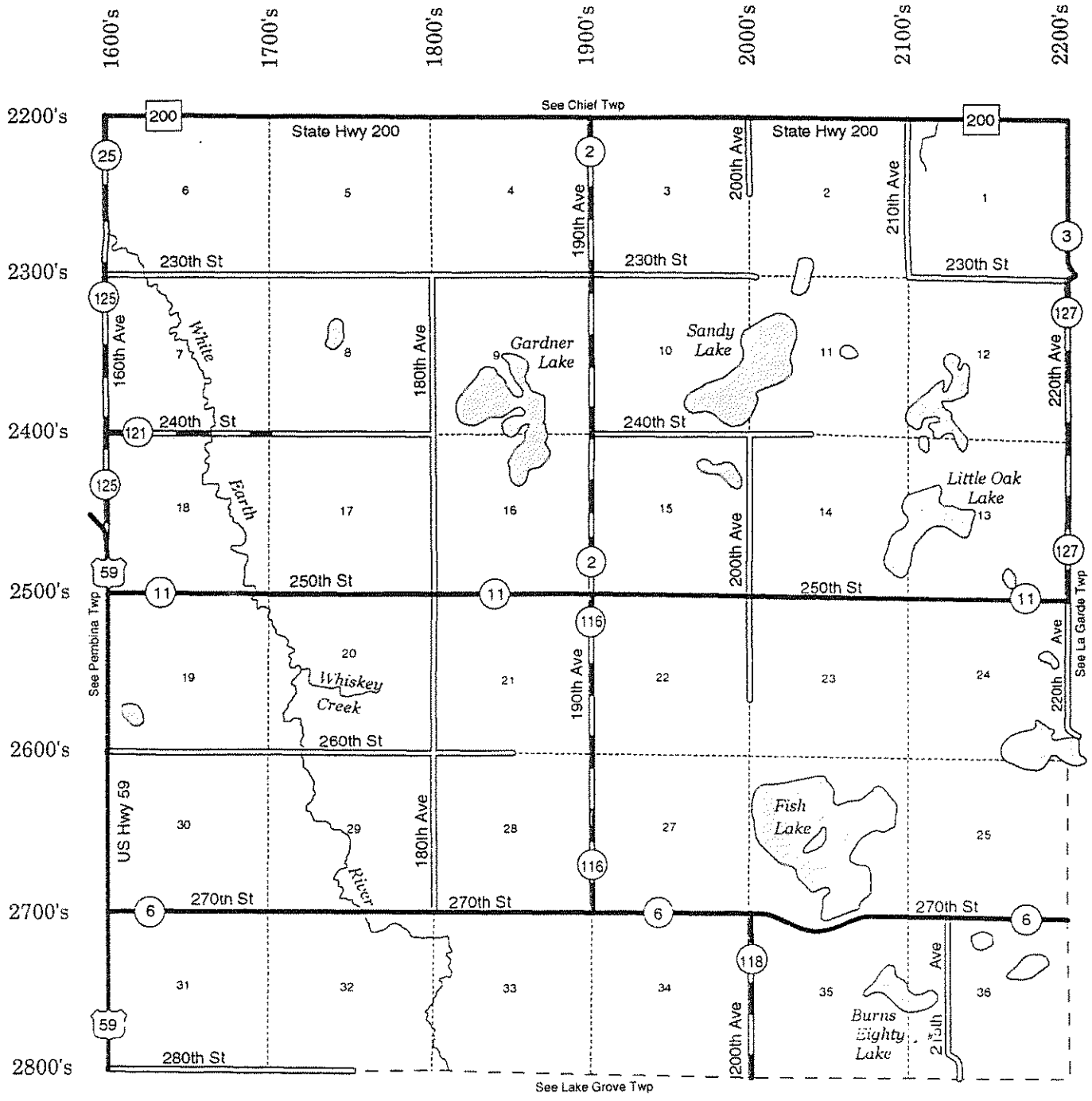
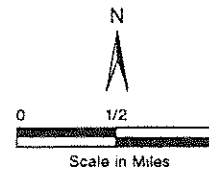
Popple Grove

T 143 N - R 42 W



Rosedale

T 144 N - R 41 W



	U.S. Highway		Township Road
	State Highway		Railroad
	County Road - Paved		Section Line
	County Road - Unpaved		Township Boundary

Twin Lakes

T 144 N- R 39 W

